

Dear Pre-AP World Geography Student,

Welcome to PAP World Geography. Congratulations on taking an advanced academic subject! This class is relevant as it gives a great foundation for many of the classes you will take throughout your high school and college career. It is also rigorous and will require you to spend time studying and preparing for class. Most of all though, the class is interesting and if you follow my lead I'm positive you will find this course enjoyable.

Your summer assignment has two parts. One is to create a series of maps to learn the physical features and political boundaries of this world. This is to prepare you for six map tests over the course of the year. See the attached check lists and outline maps and complete each of the maps as instructed. To complete this assignment, you must purchase a box of map pencils and have access to regional and world maps. You may use on-line maps or purchase a world atlas. Make the maps neat and readable. Some guidelines for labeling and a grading rubric are on the page following the outline maps. **Assemble all of the maps in a folder to submit no later than August 28, 2018.** The project will be considered late after that date and the grade will reflect the late work policy included with the rubric. These maps will be your first **Test Grade** of the school year in this class.

The second part of your summer assignment is to complete the website scavenger hunt for the National History Day website. This is to prepare you for a History Fair Project you will be required to participate in starting in the first nine weeks of school. All of the guidelines, rules and requirements of the project are covered in the NHD website. It will be your main source of instruction and direction for the project. Go to the website www.nhd.org and complete all activities on the worksheet. This scavenger hunt will be due to your class tray no later than **August 28, 2018 with NO EXCEPTIONS.** This activity will be your first **Quiz Grade** of the school year in this class.

Feel free to contact me any time over the summer with any questions or concerns. My e-mail is jjoslin@dickinsonisd.org. I check my e-mail weekly during the summer and will try to respond within a few days.

Enjoy your summer!! I'll see you in August.
Sincerely,

Jeri Joslin

Dickinson High School

Pre-AP World Geography

Label the following features and places on the world map provided

<p>General Stuff (World Map)</p> <ul style="list-style-type: none"> <input type="checkbox"/> 4 Oceans <input type="checkbox"/> 7 continents <input type="checkbox"/> Equator <input type="checkbox"/> Tropic of Cancer <input type="checkbox"/> Tropic of Capricorn 	<p>Major Mountain Ranges (World Map)</p> <ul style="list-style-type: none"> <input type="checkbox"/> Himalayas <input type="checkbox"/> Rockies <input type="checkbox"/> Andes <input type="checkbox"/> Alps <input type="checkbox"/> Caucasus <input type="checkbox"/> Urals <input type="checkbox"/> Appalachian <input type="checkbox"/> Pyrenees 	<p>Major Rivers (World Map)</p> <ul style="list-style-type: none"> <input type="checkbox"/> Rhine <input type="checkbox"/> Amazon <input type="checkbox"/> Yangtze <input type="checkbox"/> Mississippi <input type="checkbox"/> Ganges <input type="checkbox"/> Nile <input type="checkbox"/> Congo
<p>Major Deserts / random other stuff</p> <ul style="list-style-type: none"> <input type="checkbox"/> Sahara <input type="checkbox"/> Great Sandy Desert Australia <input type="checkbox"/> Gobi <input type="checkbox"/> Siberia 	<p>Chokepoints -Straits and Channels (World Map)</p> <ul style="list-style-type: none"> <input type="checkbox"/> Strait of Gibraltar <input type="checkbox"/> Panama Canal <input type="checkbox"/> Suez Canal <input type="checkbox"/> Strait of Malacca <input type="checkbox"/> English Channel <input type="checkbox"/> Bosphorus & Dardanelles <input type="checkbox"/> Strait of Hormuz 	<p>Major Bodies of Water (World Map)</p> <ul style="list-style-type: none"> <input type="checkbox"/> Great Lakes <input type="checkbox"/> Mediterranean Sea <input type="checkbox"/> Black Sea <input type="checkbox"/> Caspian Sea <input type="checkbox"/> Red Sea <input type="checkbox"/> Arabian Sea <input type="checkbox"/> South China Sea <input type="checkbox"/> Caribbean Sea <input type="checkbox"/> Aral Sea
<p>CREATE A KEY ON THE MAP TO IDENTIFY HOW PHYSICAL FEATURES ARE DEPICTED</p> <p>** If possible I recommend printing this map across 2 pages or on 11" x 17" paper so you have more space to work with**</p>	<p>Major World Cities (World Map)</p> <div style="display: flex; justify-content: space-between;"> <ul style="list-style-type: none"> <input type="checkbox"/> New York City <input type="checkbox"/> London <input type="checkbox"/> Tokyo <input type="checkbox"/> Paris <input type="checkbox"/> Cairo <input type="checkbox"/> Sydney <input type="checkbox"/> Sao Paulo <input type="checkbox"/> Johannesburg <input type="checkbox"/> Moscow <input type="checkbox"/> Hong Kong <ul style="list-style-type: none"> <input type="checkbox"/> Chicago <input type="checkbox"/> Beijing <input type="checkbox"/> Bombay (Mumbai) <input type="checkbox"/> Mexico City <input type="checkbox"/> Tehran <input type="checkbox"/> Washington D.C. <input type="checkbox"/> Lagos <input type="checkbox"/> Calcutta <input type="checkbox"/> Toronto <input type="checkbox"/> Singapore </div>	

Label the following places on the United States and Canada maps provided.

<p>Canadian Provinces (Canada Map)</p> <ul style="list-style-type: none"> <input type="checkbox"/> British Columbia <input type="checkbox"/> Yukon Territory <input type="checkbox"/> Alberta <input type="checkbox"/> Saskatchewan <input type="checkbox"/> Northwest Territories <input type="checkbox"/> Manitoba <input type="checkbox"/> Quebec <input type="checkbox"/> New Brunswick <input type="checkbox"/> Nova Scotia <input type="checkbox"/> Newfoundland and Labrador <input type="checkbox"/> Nunavut <input type="checkbox"/> Ontario <input type="checkbox"/> Capital Cities of Province 	<p>UNITED STATES</p> <ol style="list-style-type: none"> 1. All 50 US States with Capital cities 2. Regions (create a key to identify each region) <ul style="list-style-type: none"> <input type="checkbox"/> Northeast <input type="checkbox"/> Southeast <input type="checkbox"/> Midwest <input type="checkbox"/> Southwest <input type="checkbox"/> Rocky Mountains <input type="checkbox"/> Pacific West
--	---

Label the following places on the Regional maps provided. Be able to locate them on a map

Africa <ul style="list-style-type: none"> <input type="checkbox"/> South Africa <input type="checkbox"/> Madagascar <input type="checkbox"/> Sudan <input type="checkbox"/> Niger <input type="checkbox"/> Algeria <input type="checkbox"/> Nigeria <input type="checkbox"/> Somalia <input type="checkbox"/> Morocco <input type="checkbox"/> Libya <input type="checkbox"/> Egypt <input type="checkbox"/> Kenya <input type="checkbox"/> Chad <input type="checkbox"/> Mali <input type="checkbox"/> Congo/Zaire <input type="checkbox"/> Rwanda <input type="checkbox"/> Botswana <input type="checkbox"/> Ethiopia <input type="checkbox"/> Zimbabwe 	North America <ul style="list-style-type: none"> <input type="checkbox"/> United States <input type="checkbox"/> Guatemala <input type="checkbox"/> Cuba <input type="checkbox"/> Haiti <input type="checkbox"/> Honduras <input type="checkbox"/> Costa Rica <input type="checkbox"/> Bahamas <input type="checkbox"/> Panama <input type="checkbox"/> Nicaragua <input type="checkbox"/> El Salvador <input type="checkbox"/> Canada <input type="checkbox"/> Mexico 	Asia <ul style="list-style-type: none"> <input type="checkbox"/> Vietnam <input type="checkbox"/> Thailand <input type="checkbox"/> Japan <input type="checkbox"/> India <input type="checkbox"/> Singapore <input type="checkbox"/> Burma <input type="checkbox"/> Mongolia <input type="checkbox"/> China <input type="checkbox"/> Cambodia <input type="checkbox"/> Indonesia <input type="checkbox"/> South Korea <input type="checkbox"/> Philippines <input type="checkbox"/> <input type="checkbox"/>
Europe <ul style="list-style-type: none"> <input type="checkbox"/> Ireland <input type="checkbox"/> Russia <input type="checkbox"/> Sweden <input type="checkbox"/> Greece <input type="checkbox"/> Romania <input type="checkbox"/> Slovakia <input type="checkbox"/> Czech Republic <input type="checkbox"/> Norway <input type="checkbox"/> Spain <input type="checkbox"/> Croatia <input type="checkbox"/> Yugoslavia <input type="checkbox"/> Germany <input type="checkbox"/> France <input type="checkbox"/> United Kingdom <input type="checkbox"/> Italy <input type="checkbox"/> Poland <input type="checkbox"/> Finland <input type="checkbox"/> Bosnia 	Southwest Asia (use Asia map) <ul style="list-style-type: none"> <input type="checkbox"/> Kuwait <input type="checkbox"/> Syria <input type="checkbox"/> Iraq <input type="checkbox"/> Lebanon <input type="checkbox"/> Saudi Arabia <input type="checkbox"/> Israel <input type="checkbox"/> Iran <input type="checkbox"/> Jordan <input type="checkbox"/> Turkey <input type="checkbox"/> Afghanistan 	South America <ul style="list-style-type: none"> <input type="checkbox"/> Argentina <input type="checkbox"/> Bolivia <input type="checkbox"/> Brazil <input type="checkbox"/> Chile <input type="checkbox"/> Colombia <input type="checkbox"/> Peru <input type="checkbox"/> Venezuela <input type="checkbox"/> Ecuador

Online map quizzes and games:

<http://www.lizardpoint.com/fun/geoquiz/>
<http://www.ilike2learn.com/ilike2learn/geography.asp>
<http://jimspages.com/States.htm>
<http://www.thecooler.info/travel/game1.html?3613=834f> Click on start. My favorite game <http://www.funbrain.com/where/index.html> Click on SHOW ME THE MAPS. <http://www.jetpunk.com/quizzes/how-many-countries-can-you-name.php> Countries of the

Map Making

When making a map, remember the following rules...

- All maps must include a title, the author (you), and the date.
- Use only colored pencils on a map. The water (and only the water) is colored blue.
- When labeling countries, territories, states, cities, etc. use only black ink.
- Use a different colored pencil for each territory on political maps. Try not to have like colors next to each other.
- Physical maps AND regional maps must have a key.
- Make your maps neat and readable. You want to be able to use them to study for your map tests.

Grading Rubric

- | | |
|---|--------------------|
| ✓ All maps are neat and readable | 40 points |
| ✓ Maps are organized in a binder/folder | 10 points |
| ✓ All 9 maps were completed | 50 points |
| | ▪ 100 points total |

Late policy

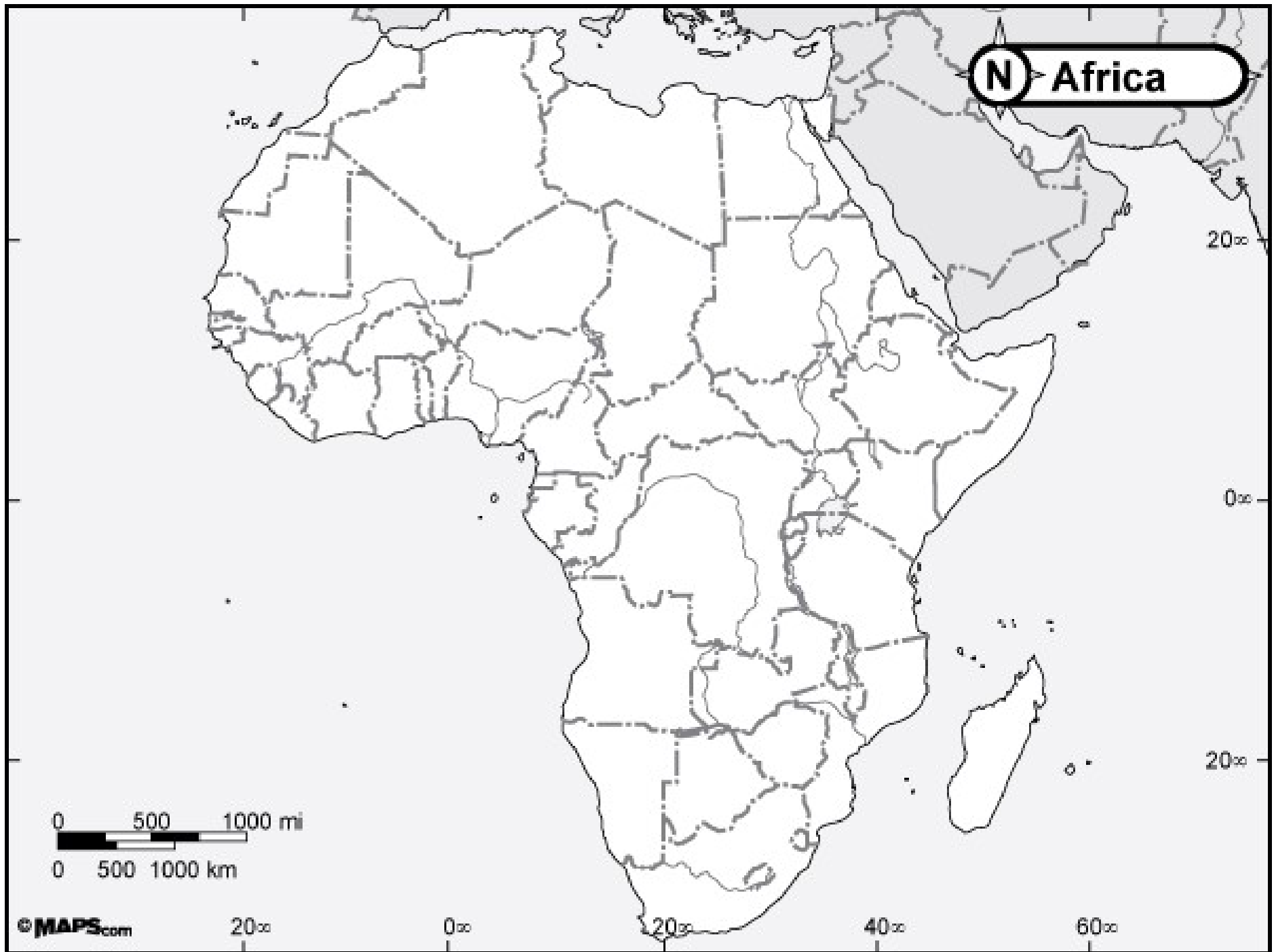
Assignments are due on August 28, 2018

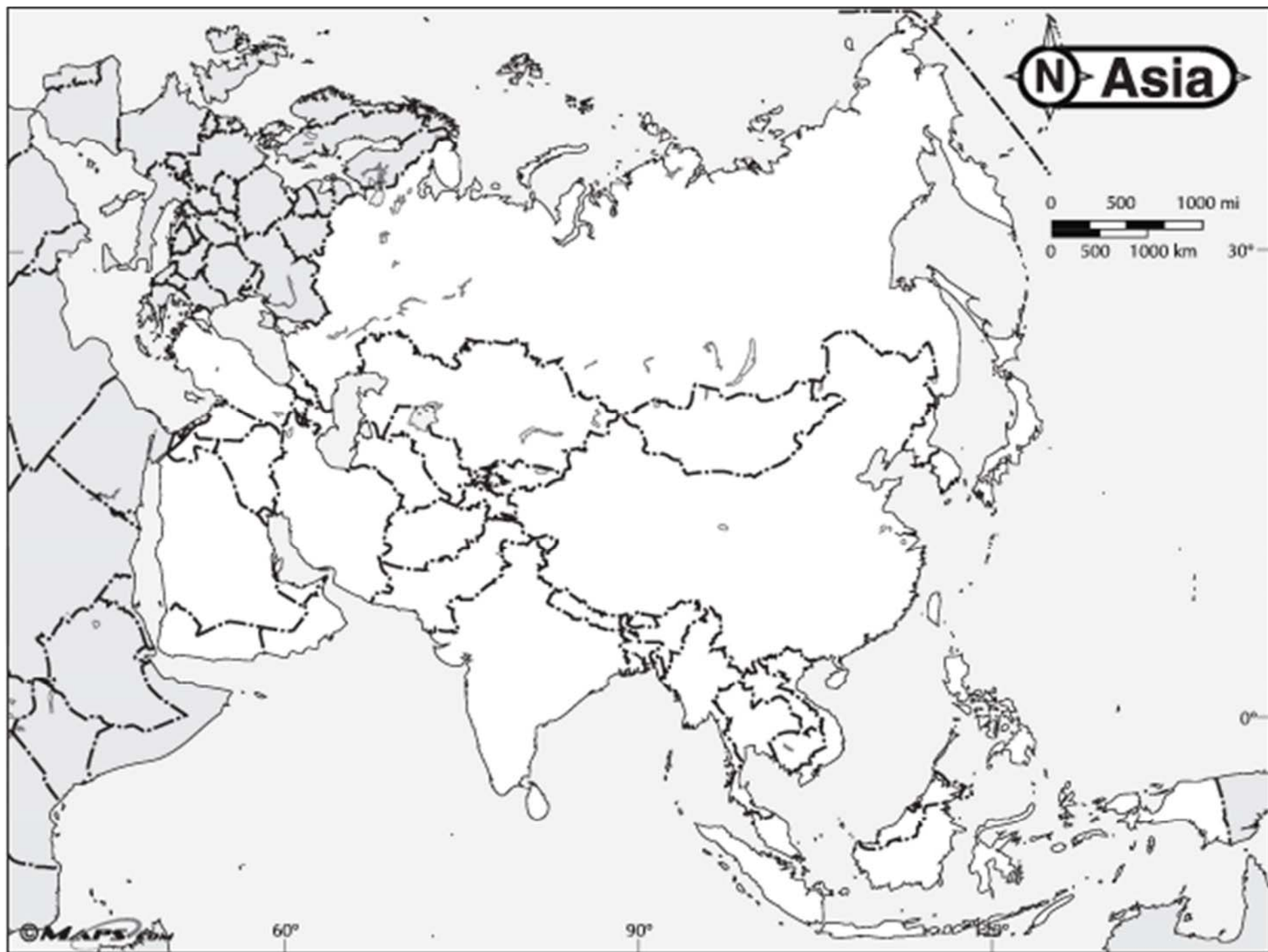
One day late -20 points

Two days late -30 points

Three days late -50 points

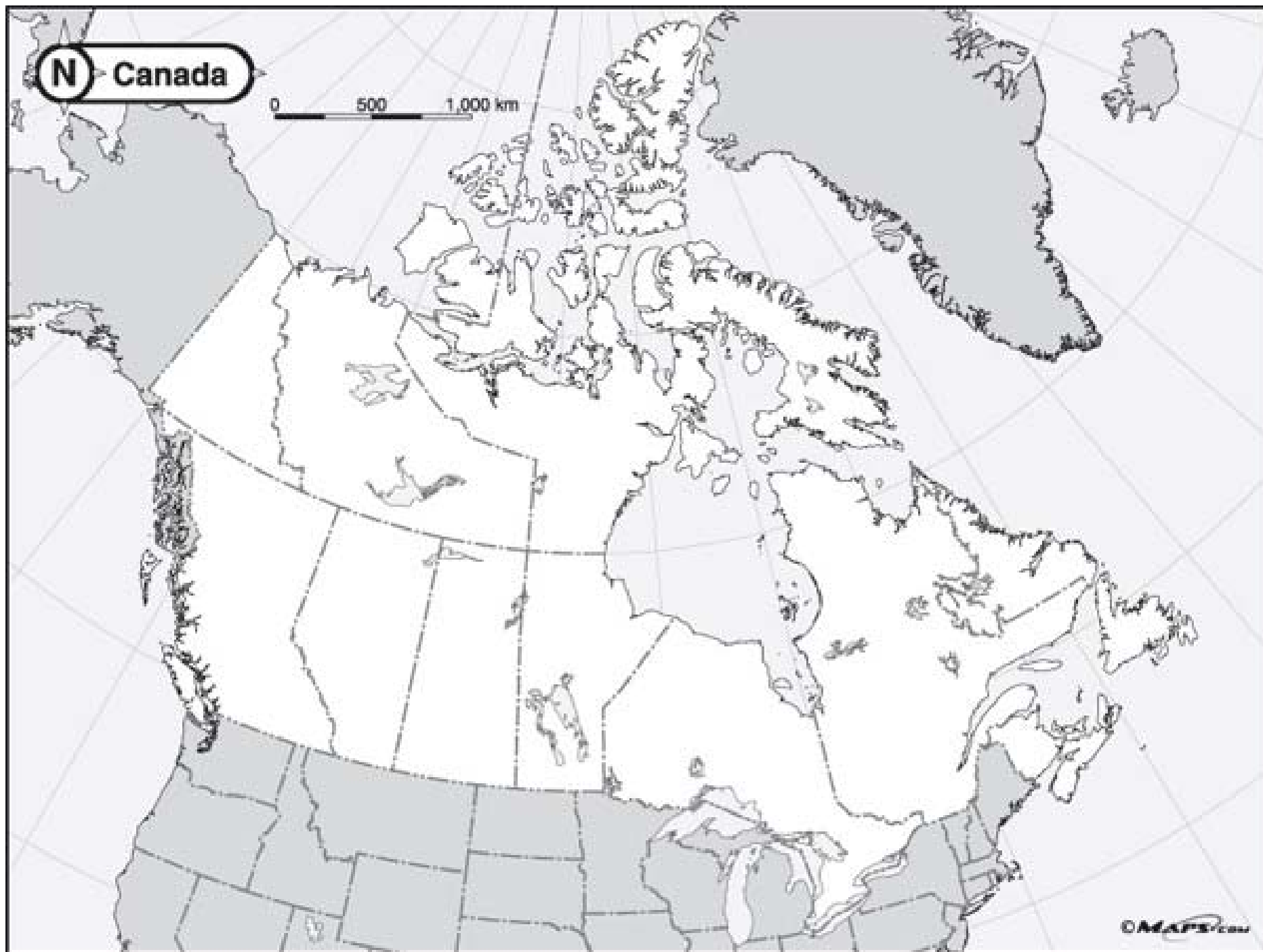
No submissions accepted after Friday





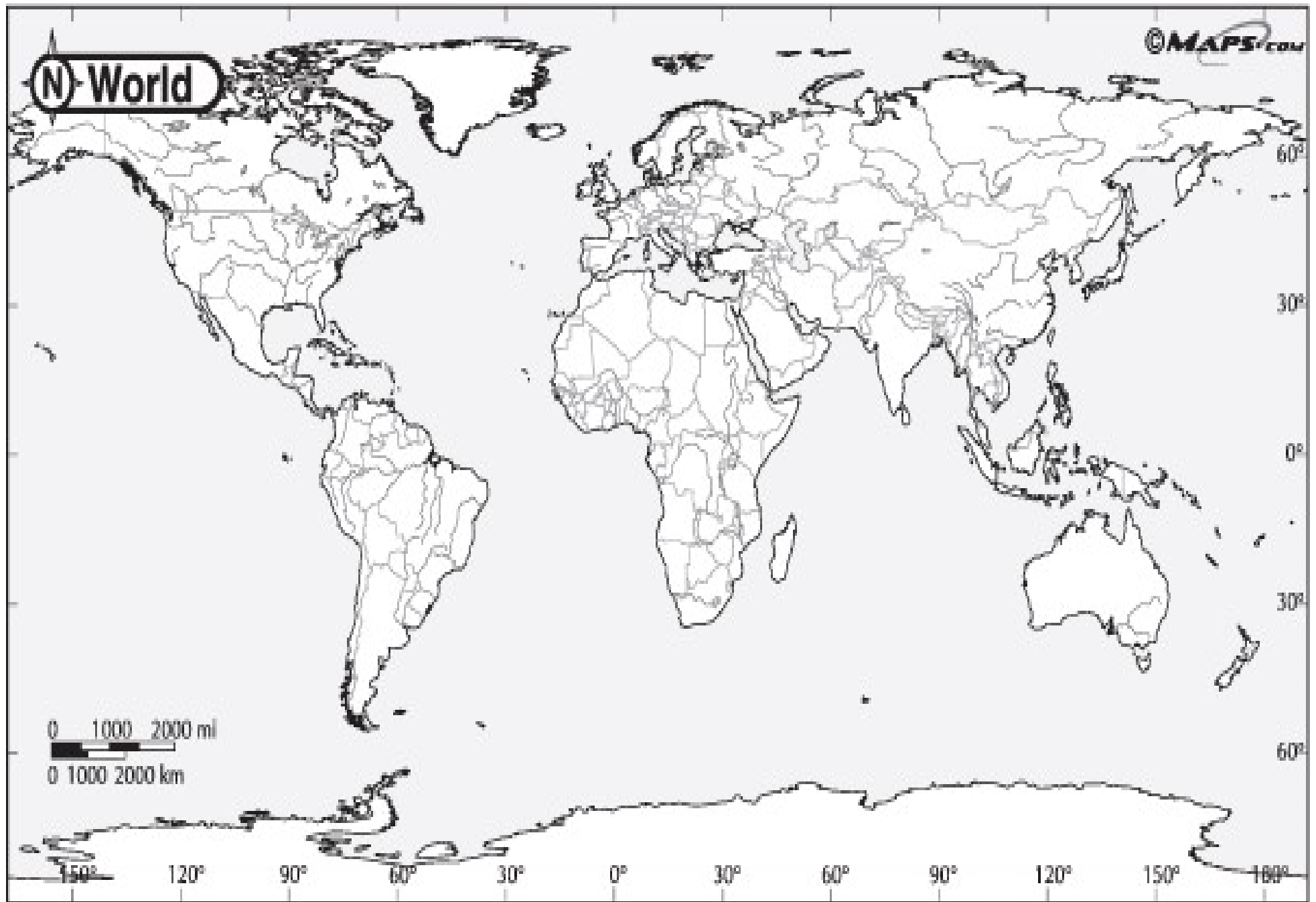












Name _____

**National History Day Scavenger Hunt
Summer Assignment**

(to be turned in on the first day of school – be prepared to discuss your topic)

Use the website at www.nhd.org to find your answers.

1. What is the theme for the 2018 National History Day contest (or 2017 if 2018 is not yet posted)?

2. How is a primary source different from a secondary source?

3. Give 3 examples of primary sources. Example 1

Example 2

Example 3

4. For History Day you have to create an Annotated Bibliography. Describe what this is. Include how it is different from a regular Bibliography.

5. What are the 5 types of projects you can choose from? Include a short description.

1

2

3

4

5

6. What are the 4 sections of the process paper? What is the word limit?

Section 1:

Section 2:

Section 3:

Section 4:

Word Limit:

7. Think about which type of project you would like to do for your project. Pick two of the types to look at more closely. Use the Contest Rule Book (you will need to be able to read a pdf file)

Project Type:

Rule 1:

Rule 2:

Rule 3:

Rule 4:

Rule 5:

Project Type:

Rule 1:

Rule 2:

Rule 3:

Rule 4:

Rule 5:

8. Now is the time to figure out what YOU want to do! Look at the examples on the website under “Getting Started” to see how you choose your issue. Narrow the topic and connect it with the theme. I would prefer it to have some connection to American History, but it does not have to with my approval. Example: Theme – Exchange; Interest – Triangle Trade; Interest – The beginning of slavery in North America; Issue – Passive resistance as a means of rebellion to slavery.

Theme:

Interest:

Topic:

Issue:

9. Google your topic and find 3 internet sources (no wiki, ask, about, etc.) dealing with your topic. Read them and list them below.

1 _____.

2 _____.

3 _____.